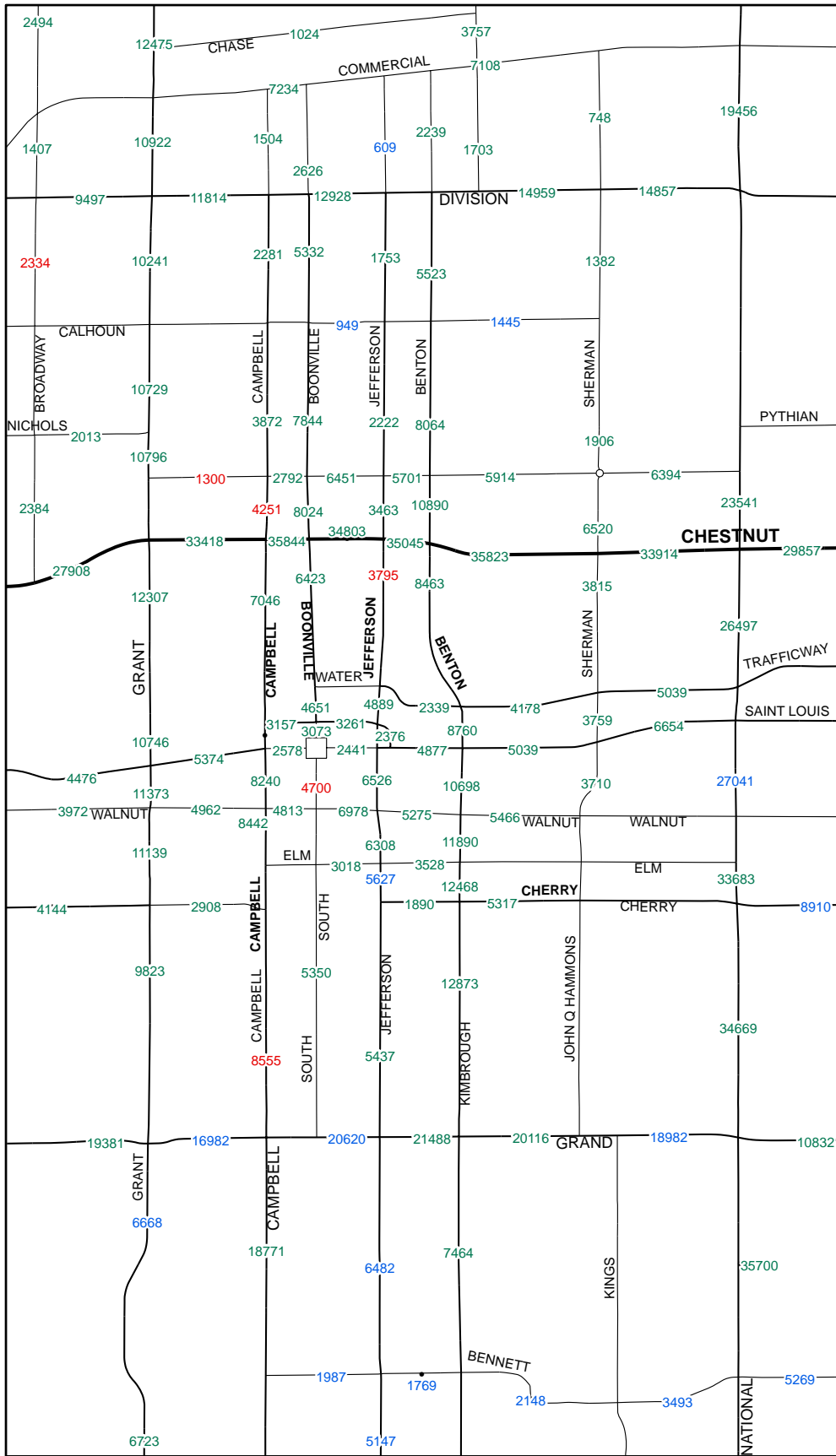


Springfield Daily Traffic Volumes Downtown Area

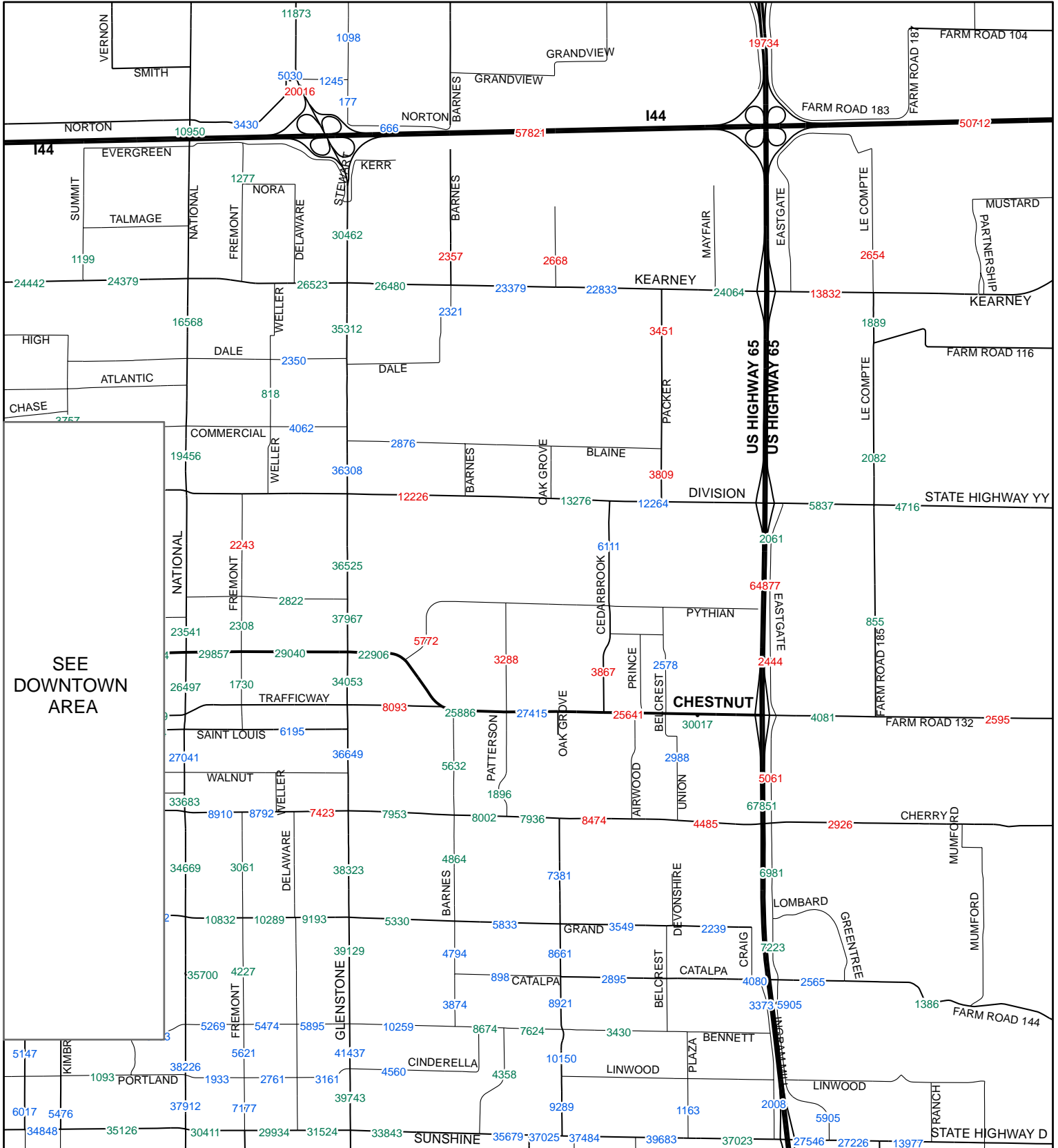


LEGEND
 2002 - RED
 2003 - BLUE
 2004 - GREEN

DISCLAIMER: All information included on this map or digital file is provided "as is" for general information purposes only. The City of Springfield, and all other contributing data suppliers, make no warranties, expressed or implied, concerning the accuracy, completeness, reliability, or suitability of the data for any particular use. Furthermore, the City of Springfield, and all other contributing data suppliers, assume no liability whatsoever associated with the use or misuse of the data.

**SOURCE: City of Springfield Public Works Department
 Summary of 24-Hour counts taken 2002-2004**

Springfield Daily Traffic Volumes Northeast Area



LEGEND

2002 - RED

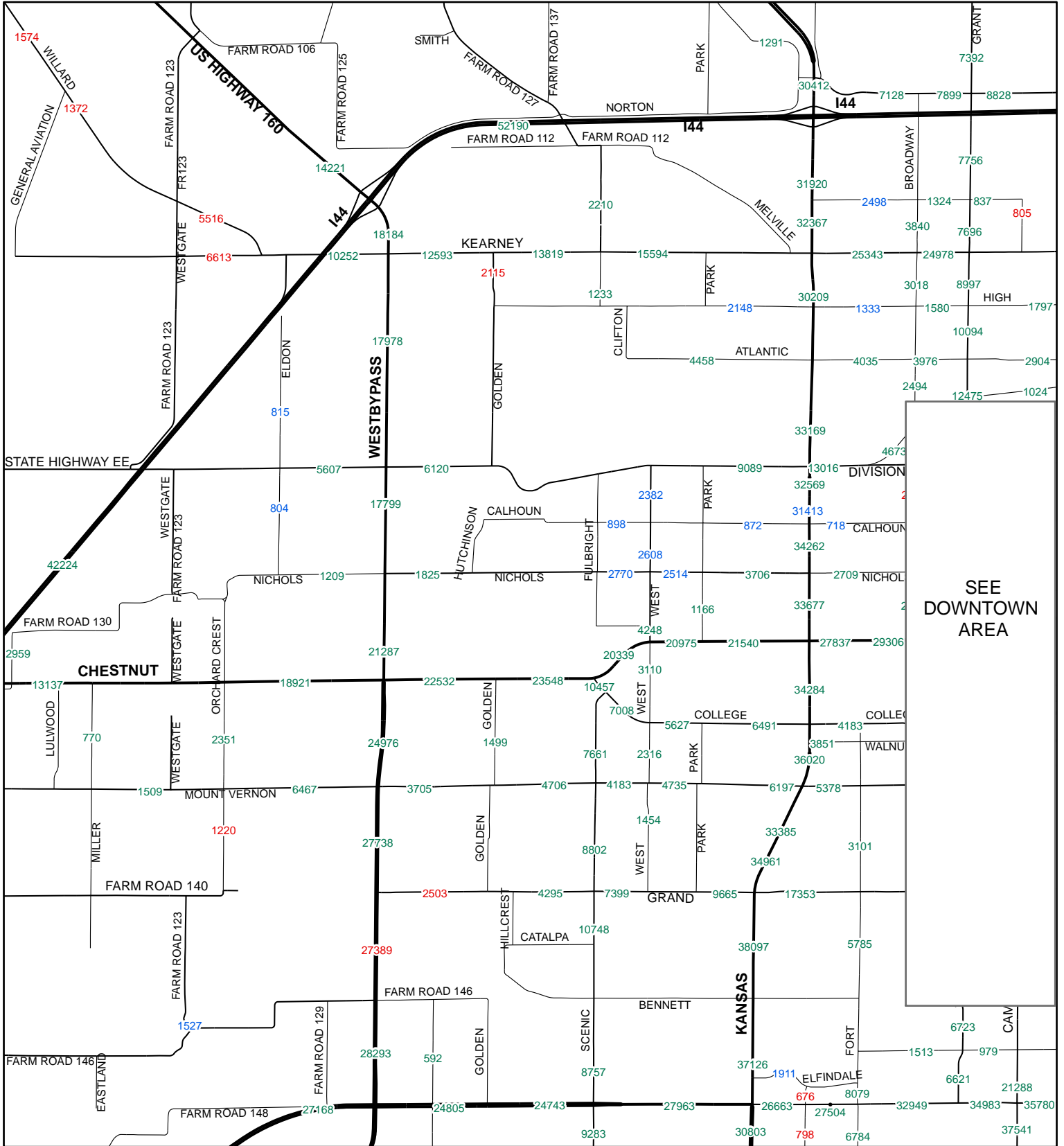
2003 - BLUE

2004 - GREEN

DISCLAIMER: All information included on this map or digital file is provided "as is" for general information purposes only. The City of Springfield, and all other contributing data suppliers, make no warranties, expressed or implied, concerning the accuracy, completeness, reliability, or suitability of the data for any particular use. Furthermore, the City of Springfield, and all other contributing data suppliers, assume no liability whatsoever associated with the use or misuse of the data.

**SOURCE: City of Springfield Public Works Department
Summary of 24-Hour counts taken 2002-2004**

Springfield Daily Traffic Volumes Northwest Area

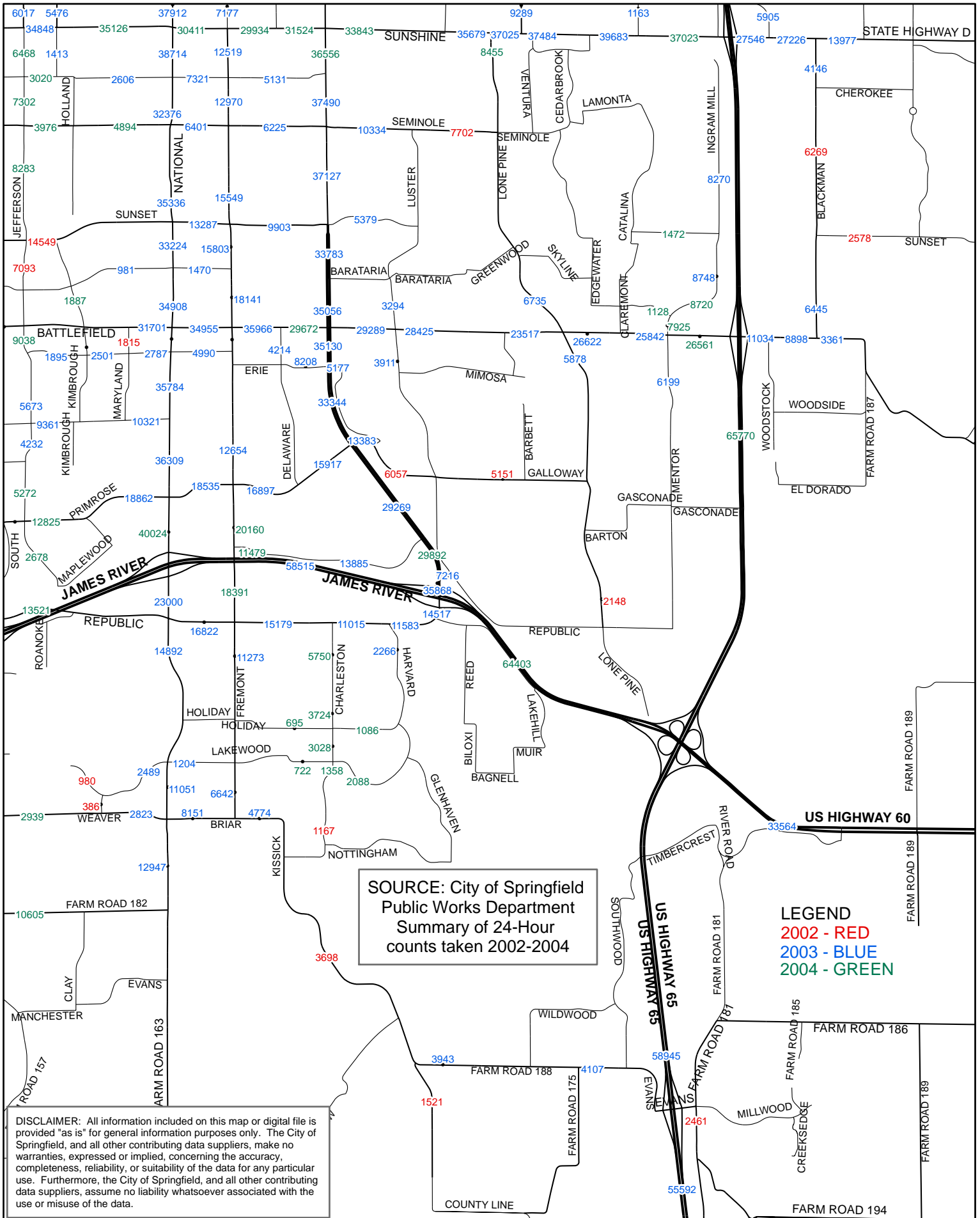


LEGEND
 2002 - RED
 2003 - BLUE
 2004 - GREEN

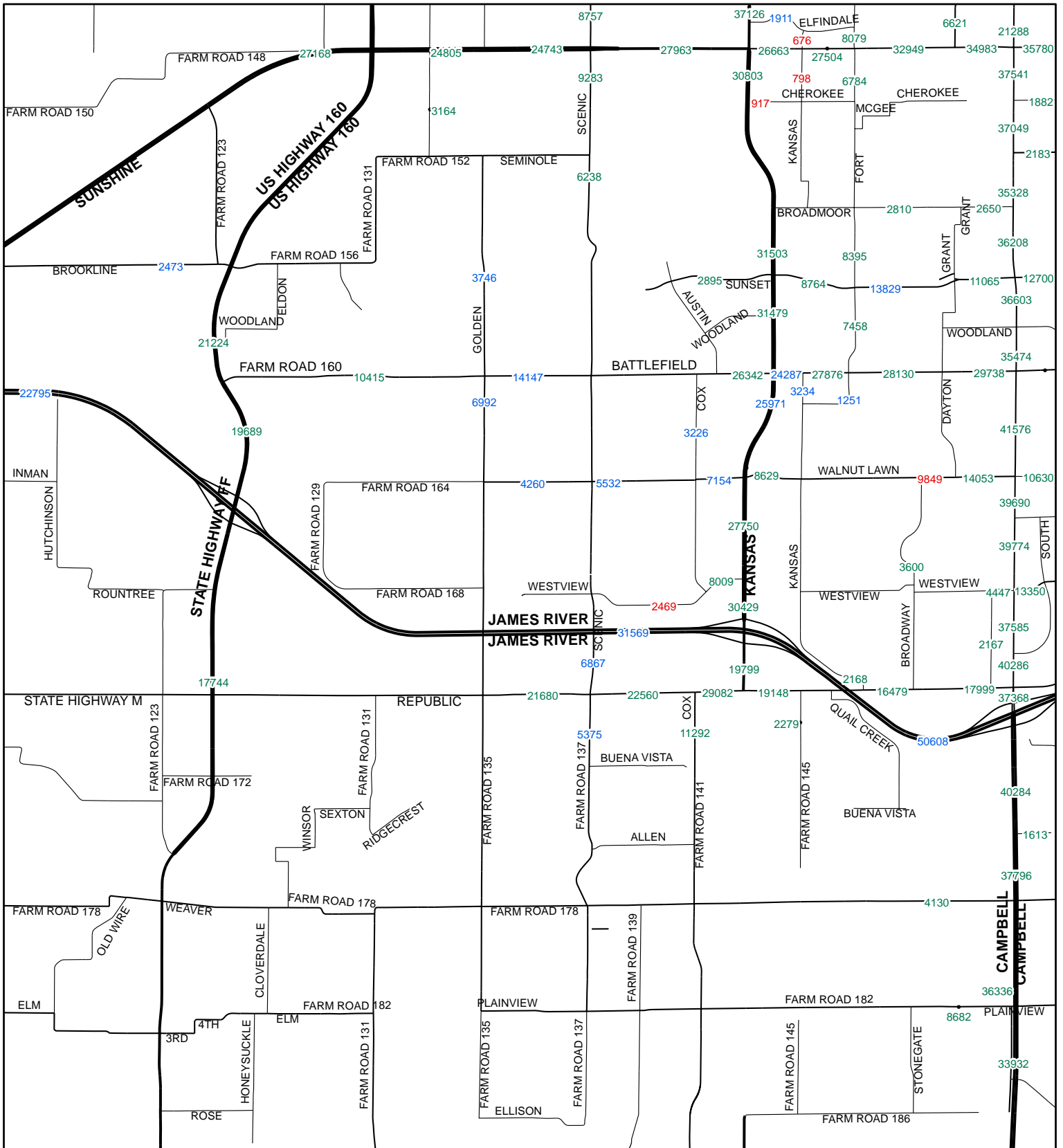
DISCLAIMER: All information included on this map or digital file is provided "as is" for general information purposes only. The City of Springfield, and all other contributing data suppliers, make no warranties, expressed or implied, concerning the accuracy, completeness, reliability, or suitability of the data for any particular use. Furthermore, the City of Springfield, and all other contributing data suppliers, assume no liability whatsoever associated with the use or misuse of the data.

SOURCE: City of Springfield Public Works Department
 Summary of 24-Hour counts taken 2002-2004

Springfield Daily Traffic Volumes Southeast Area



Springfield Daily Traffic Volumes Southwest Area



LEGEND
 2002 - RED
 2003 - BLUE
 2004 - GREEN

DISCLAIMER: All information included on this map or digital file is provided "as is" for general information purposes only. The City of Springfield, and all other contributing data suppliers, make no warranties, expressed or implied, concerning the accuracy, completeness, reliability, or suitability of the data for any particular use. Furthermore, the City of Springfield, and all other contributing data suppliers, assume no liability whatsoever associated with the use or misuse of the data.

SOURCE: City of Springfield Public Works Department
 Summary of 24-Hour counts taken 2002-2004